

# Commune d'Octeville l'Avenel

## Hydraulique - Bassin d'orage

### Projet

### Profils en travers


Le Maître d'ouvrage - Commune d'Octeville l'Avenel  
à Octeville l'Avenel - Le

Le Maître d'œuvre  
à VAUCOGNES - Le

|   |   |
|---|---|
| GS/Service/ATD Cotentin/Desdun, ASSISTANCE COLLECTIVITES/Octeville l'Avenel/BO-216-hydraulique/Bassin d'orage/Projet bassin d'orage_300m3 - 26/04/9 | GS/Service/ATD Cotentin/Desdun, ASSISTANCE COLLECTIVITES/Octeville l'Avenel/BO-216-hydraulique/Bassin d'orage/Projet bassin d'orage_300m3 - 26/04/9 |
| Indice :  | Date :  |
|   | Modifications :   |
|   |   |
|   |   |
|   |   |
| A   | 30.03.21 1ère Emission  |

TECHNICIEN : Jean-Louis MICHEL    DESSINATEUR : Vanessa EUSTACE    ECHELLE : 1/500  
MAISON DU DEPARTEMENT - 98 route de Candoi - 50008 SAINT - LO cedex - Tél : 02.33.05.95.00 - Fax : 02.33.05.97.46


Axe : Axe 1



PC : 20,00 m

|                      |       |       |       |       |       |       |       |       |       |       |       |       |       |       |       |
|----------------------|-------|-------|-------|-------|-------|-------|-------|-------|-------|-------|-------|-------|-------|-------|-------|
| Altitudes TN         | 36.47 | 36.15 | 36.17 | 35.89 | 35.80 | 35.71 | 35.53 | 35.13 | 34.80 | 34.72 | 34.47 | 34.30 | 34.24 | 33.77 | 33.61 |
| Altitude Projet      |       |       |       | 35.89 | 31.99 | 31.70 | 31.70 | 31.70 | 31.70 | 34.47 | 34.47 | 34.30 |       |       |       |
| Distances partielles |       |       |       | 7.79  | 29.00 | 5.56  |       |       |       |       |       |       |       |       |       |
| Distances cumulées   | 0.00  |       |       | 7.79  |       |       |       |       |       | 36.79 | 42.35 |       |       |       |       |
| Pentes et rampes     |       |       |       | 50%   |       |       |       | 1%    |       | 50%   |       |       |       |       |       |

Axe : Axe3



PC : 20,00 m

|                      |       |       |       |       |       |       |       |       |       |       |       |       |       |
|----------------------|-------|-------|-------|-------|-------|-------|-------|-------|-------|-------|-------|-------|-------|
| Altitudes TN         | 36.06 | 36.11 | 36.11 | 36.06 | 35.95 | 35.90 | 35.82 | 35.79 | 35.63 | 35.58 | 34.95 | 34.08 | 34.32 |
| Altitude Projet      |       |       |       |       | 35.91 | 32.03 | 31.99 | 31.99 | 31.99 | 35.58 |       |       |       |
| Distances partielles |       |       |       |       | 7.75  | 4.00  | 7.20  |       |       |       |       |       |       |
| Distances cumulées   | 0.00  |       |       |       | 7.75  | 11.75 |       |       |       | 18.96 |       |       |       |
| Pentes et rampes     |       |       |       |       | 50%   | 1%    | 50%   |       |       |       |       |       |       |

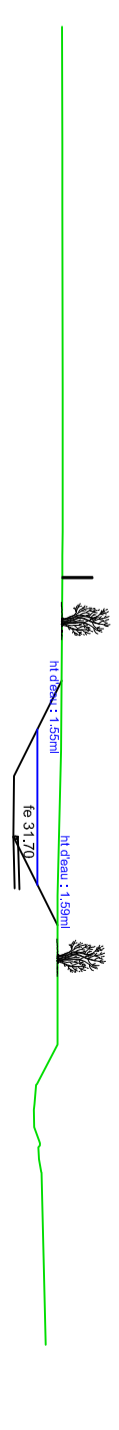
Axe : Axe 2



PC : 20,00 m

|                      |       |       |       |       |       |       |       |       |       |       |       |       |       |       |       |
|----------------------|-------|-------|-------|-------|-------|-------|-------|-------|-------|-------|-------|-------|-------|-------|-------|
| Altitudes TN         | 36.50 | 36.27 | 35.88 | 35.95 | 35.88 | 35.79 | 35.63 | 35.22 | 34.90 | 34.82 | 34.50 | 34.39 | 34.54 | 33.76 | 33.60 |
| Altitude Projet      |       |       |       | 35.95 | 32.03 | 31.74 | 31.74 | 31.74 | 34.50 | 34.50 | 34.39 |       |       |       |       |
| Distances partielles |       |       |       | 7.85  | 35.95 | 5.53  |       |       |       |       |       |       |       |       |       |
| Distances cumulées   | 0.00  |       |       | 7.85  |       |       |       |       | 36.85 | 42.38 |       |       |       |       |       |
| Pentes et rampes     |       |       |       | 50%   |       |       |       | 1%    |       | 50%   |       |       |       |       |       |

Axe : Axe4



PC : 20,00 m

|                      |       |       |       |       |       |       |       |       |       |       |       |       |       |
|----------------------|-------|-------|-------|-------|-------|-------|-------|-------|-------|-------|-------|-------|-------|
| Altitudes TN         | 34.93 | 34.94 | 34.95 | 34.95 | 34.91 | 34.89 | 34.82 | 34.81 | 34.72 | 34.62 | 33.20 | 33.67 | 33.84 |
| Altitude Projet      |       |       |       |       | 34.89 | 34.89 | 34.82 | 34.81 | 34.72 | 34.62 |       |       |       |
| Distances partielles |       |       |       |       | 6.30  | 4.01  | 5.83  |       |       |       |       |       |       |
| Distances cumulées   | 0.00  |       |       |       | 6.30  | 10.31 |       |       |       | 16.14 |       |       |       |
| Pentes et rampes     |       |       |       |       | 50%   | 1%    | 50%   |       |       |       |       |       |       |